






LEAS PARK JUNIOR SCHOOL - Curriculum Progression Map

Year Group: 5

Subject: Geography

Topic 	Vikings and the Anglo Saxons	Maps and Mountains	The Mayan Civilisation
Unit 	Autumn:	Spring: (1) Maps and Mountains	Summer: (2) South America
Curriculum Strand 			
Location Knowledge	Children can... <ul style="list-style-type: none"> (1) Locate Mount Everest and some of the key mountain ranges in the world (2) Use maps to locate the countries of South America (2) Locate the major cities in South America (2) Locate Scandinavia on a map Children know... <ul style="list-style-type: none"> (1) the countries and capital cities of Scandinavia (2) countries in South America and can name some capital cities 		
Place Knowledge	Children can... <ul style="list-style-type: none"> (2) describe the place knowledge of the Amazon rainforest and compare its geographical similarities and differences to other places studied Children know... <ul style="list-style-type: none"> (1) about the weather and climate of Scandinavia (2) the features of the Amazon rainforest. 		
Human and Physical Geography	Children can... <ul style="list-style-type: none"> (2) Compare the physical and human geography of different places in South America (1) apply their knowledge of land use to debate and decide if a volcano is a good place to locate Children know... <ul style="list-style-type: none"> (1) How mountains are formed (1) the conditions found on Mount Everest. (1) the physical features of Scandinavia and compare with UK (2) the impact of deforestation in the Amazon Rainforest (2) why people relocate to from North to South Brazil (2) the reasons for indigenous people living in a secluded settlement 		
Geographical skills and Field work	Children can... <ul style="list-style-type: none"> Begin to use primary sources of evidence with investigating Collect and record evidence unaided Analyse evidence and draw conclusions (1) (Field trip to Chatsworth) Use 8 compass points (1) Begin to use 4 figure coordinates to locate features on a map (1) Use a key to describe features on an OS map (1) Use an OS map to learn about the area surrounding Mount Snowdon (1) Select a map for a specific purpose (1) (2) Use atlases to find features of places (1) Measure straight line distance on a plan Children know... <ul style="list-style-type: none"> (1) Know why a key is needed and use it confidently in their work 		